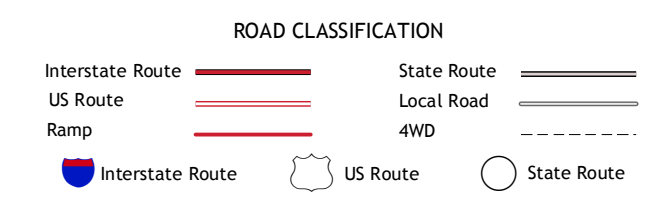
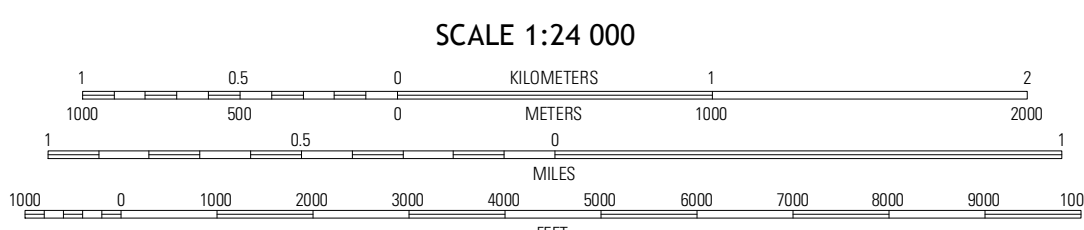
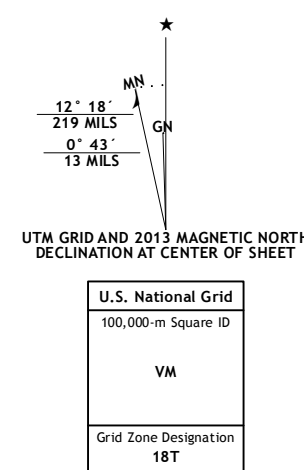


Produced by the United States Geological Survey North American Datum of 1983 (NAD83). Projection and 1,000-meter grid: Universal Transverse Mercator, Zone 18T 10,000-foot ticks: New York Coordinate System of 1983 (central zone)

Imagery.....NAIP, July 2011  
Roads.....©2006-2012 TomTom  
Names.....©2006-2012 TomTom  
Hydrography.....National Hydrography Dataset, 2011  
Contours.....National Elevation Dataset, 1998  
Boundaries.....Census, IBW, IBC, USGS, 1972-2012



QUADRANGLE LOCATION

Richford	Lake Umbagog	Whitney Point
Newark Valley	Union Center	Castle Creek
Apalachin	Endicott	Binghamton West

CONTOUR INTERVAL 10 FEET  
NORTH AMERICAN VERTICAL DATUM OF 1988  
This map was produced to conform with the National Geospatial Program US Topo Product Standard, 2011. A metadata file associated with this product is draft version 0.6.7