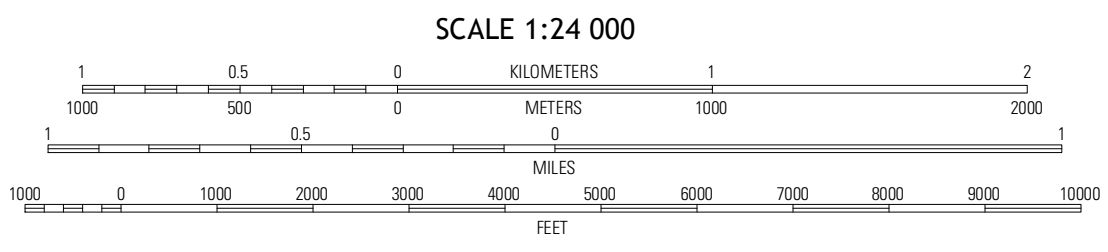



Produced by the United States Geological Survey North American Datum of 1983 (NAD83) World Geodetic System of 1984 (WGS84). Projection and 1 000-meter grid: Universal Transverse Mercator, Zone 18T 10 000-foot ticks: New York Coordinate System of 1983 (central zone)

Imagery: NAIP, May 2011  
Roads: ©2006-2012 TomTom  
Names: GNS, 2012  
Hydrography: National Hydrography Dataset, 2011  
Contours: National Elevation Dataset, 1999  
Boundaries: Census, IBWC, IBC, USGS, 1972-2012

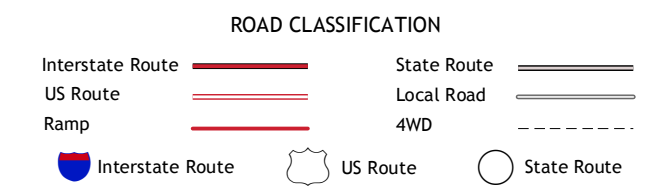


CONTOUR INTERVAL 10 FEET NORTH AMERICAN VERTICAL DATUM OF 1988  
This map was produced to conform with the National Geospatial Program US Topo Product Standard, 2011. A metadata file associated with this product is draft version 0.6.7



QUADRANGLE LOCATION

Willet	Smithville	Tyner
Whitney Point	Greene	Brisben
Castle Creek	Chenango Forks	Bekken



GREENE, NY 2013