

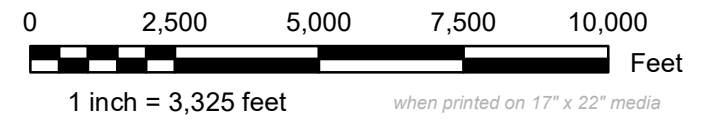


# Election Districts

Town of Sanford: 1

## Legend

-  District Boundaries
-  Municipal Boundaries



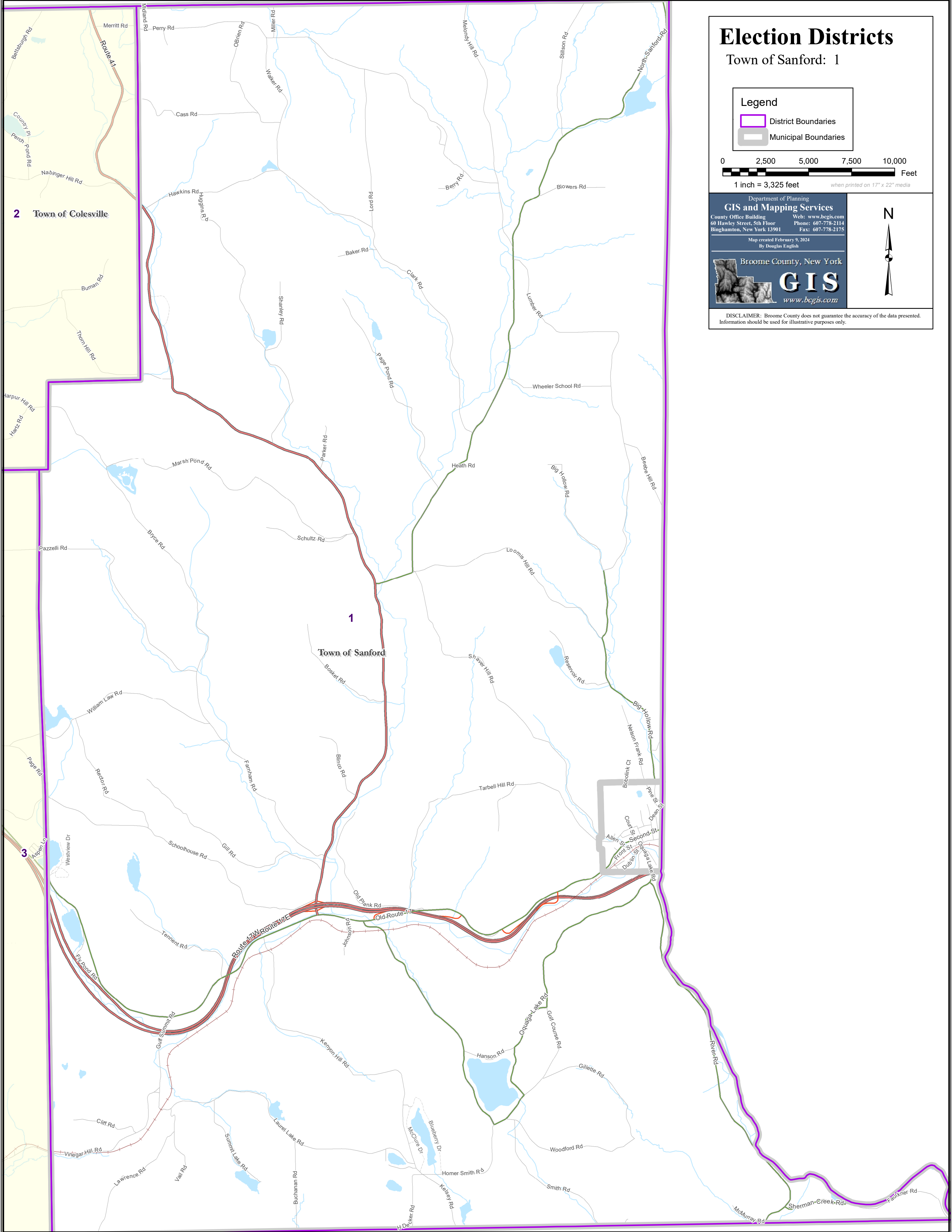
Department of Planning  
**GIS and Mapping Services**  
County Office Building  
60 Hawley Street, 5th Floor  
Binghamton, New York 13901

Web: [www.bcgis.com](http://www.bcgis.com)  
Phone: 607-778-2114  
Fax: 607-778-2175

Map created February 9, 2024  
By Douglas English



DISCLAIMER: Broome County does not guarantee the accuracy of the data presented. Information should be used for illustrative purposes only.



2 Town of Colesville

1

Town of Sanford

3