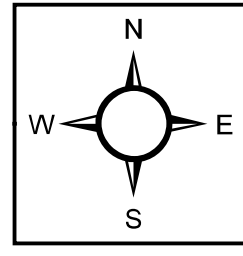
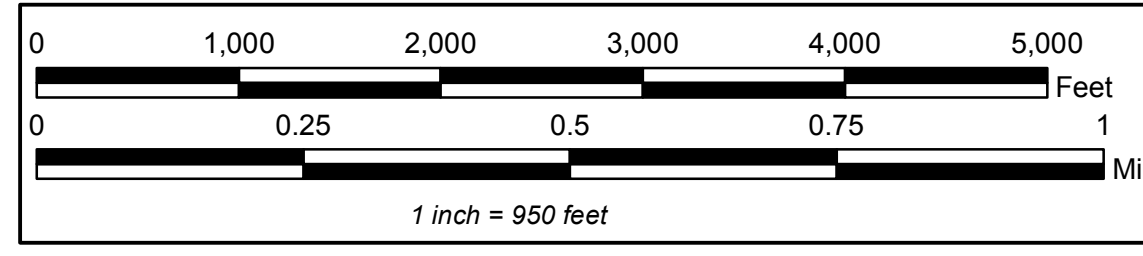


Town of Binghamton Unofficial Zoning Map

Adopted September 7, 1976

Zoning Districts


- Commercial
- Rural Residential
- Industrial
- Residential One-Family
- Residential Multifamily
- Planned Development District
- Residential Multifamily
- Planned Recreational District



It is hereby certified that this is the official zoning map of the Town of Binghamton to which reference is made in the zoning ordinance adopted September 7, 1976 as amended.

Town Clerk

Map updated on June 20, 2019



ADOPTION DATE	AMENDMENT	PARCEL(S)
6/4/2019	Planned Development Dist. to Residential One-Family	21 parcels on M.I. Webb, M. Axian, Hance Roads
6/4/2019	Planned Development Dist. to Planned Rec. Dist.	8 parcels in the Aqua-Terra Wilderness Area
6/4/2019	Residential One-Family to Planned Development Dist.	\$104-12, 96 M-11, 96 M-13, \$2 03-2-27
6/4/2019	Rural Residential to Planned Development Dist.	\$102-18-2 and \$102-19
6/4/2019	Residential One-Family to Planned Rec. Dist.	207 05-12 and 207 05-16
6/4/2019	Rural Residential to Planned Rec. Dist.	207 05-13 and 207 05-15
6/4/2019	Residential Multifamily to Commercial	\$119-13 and \$170-132
6/4/2019	Planned Development Dist. to Town Road	P6.08-16

