
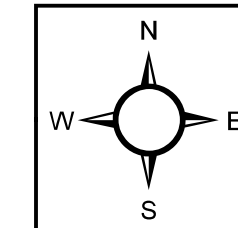
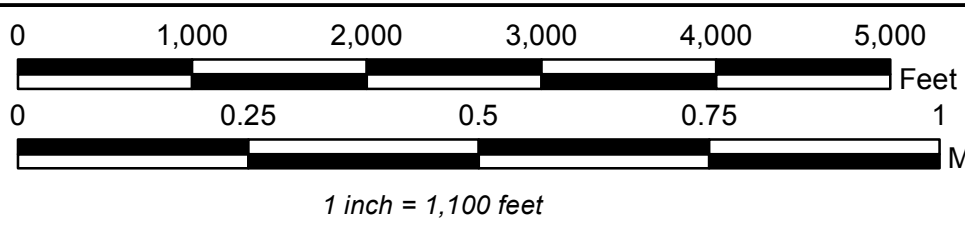


**Town of Barker  
Unofficial Zoning Map**  
Adopted 1986

**Zoning Districts**

 Agricultural-Residential

 Commercial



**ZONING AMENDMENTS**

ADOPTION DATE	AMENDMENT	PARCEL(S)
00/00/0000	ZONING to ZONING	000,000-0-00

It is hereby certified that this is the official zoning map of the Town of Barker to which reference is made in the zoning ordinance adopted 1986 as amended.



Town Clerk Map updated on November 18, 2008

